

YG-DCO-044-5.4.15

Yorkshire Green Energy Enablement (GREEN) Project

Volume 5

Document 5.4.15 ES Chapter 15 Health and Wellbeing - Figures

Final Issue A

November 2022

Planning Inspectorate Reference: EN020024

Infrastructure Planning (Applications: Prescribed Forms and Procedure) Regulations 2009 Regulation 5(2)(a)

nationalgrid

Page intentionally blank

Contents

Document 5.4.15, Volume 5.4 Health and wellbeing

Figure 15.1 Health and Wellbeing Study Areas

Figure 15.2 Open Spaces and Physical Activity

Version History

Date	Version	Status	Description / Changes
01/11/2022	A	FINAL	First Issue



National Grid (Yorkshire Green Energy Enablement Project) Order
 5.4.15, ES Chapter 15, Health and wellbeing Figures
 Figure 15.1 Health and Wellbeing Study Areas

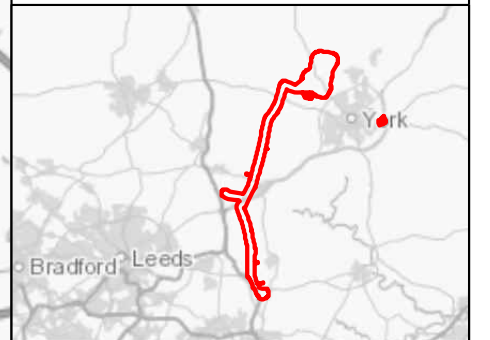
Legend

- Order Limits
- Ward boundaries
(2018 electoral wards)
- Local authorities**
- Hambleton District Council
- Harrogate Borough Council
- Leeds City Council
- Selby District Council
- City of York Council


Notes

The local authorities' boundaries and titles are correct at the time of submission November 2022. North Yorkshire County Council, Hambleton District Council, Selby District Council, Ryedale District Council, Scarborough Borough Council, Harrogate Borough Council, Craven District Council and Richmondshire District Council are expected to form a new single council (North Yorkshire Council) on 1 April 2023 as a result of Local Government Reorganisation.

This drawing is scaled at paper size A3, therefore any prints taken at smaller sizes will affect accuracy of the measurement units and should not be scaled against.



Coordinate System: British National Grid
 Sheet X Centroid Coordinate: 445,626.88 Sheet Y Centroid Coordinate: 444,937.33



BACKGROUND MAPPING INFORMATION HAS BEEN REPRODUCED FROM THE ORDNANCE SURVEY BY PERMISSION OF ORDNANCE SURVEY OF THE CONTROLLER OF HER MAJESTY'S STATIONERY OFFICE. © CROWN COPYRIGHT ORDNANCE SURVEY. NATIONAL GRID ELECTRICITY - 100024241. NATIONAL GRID GAS - 100024886.

A	1 Nov 2022	For DCO Submission	BERNB	DIMMR	CHADC
Issue	Date	Remarks	Drawn	Checked	Approved

Title

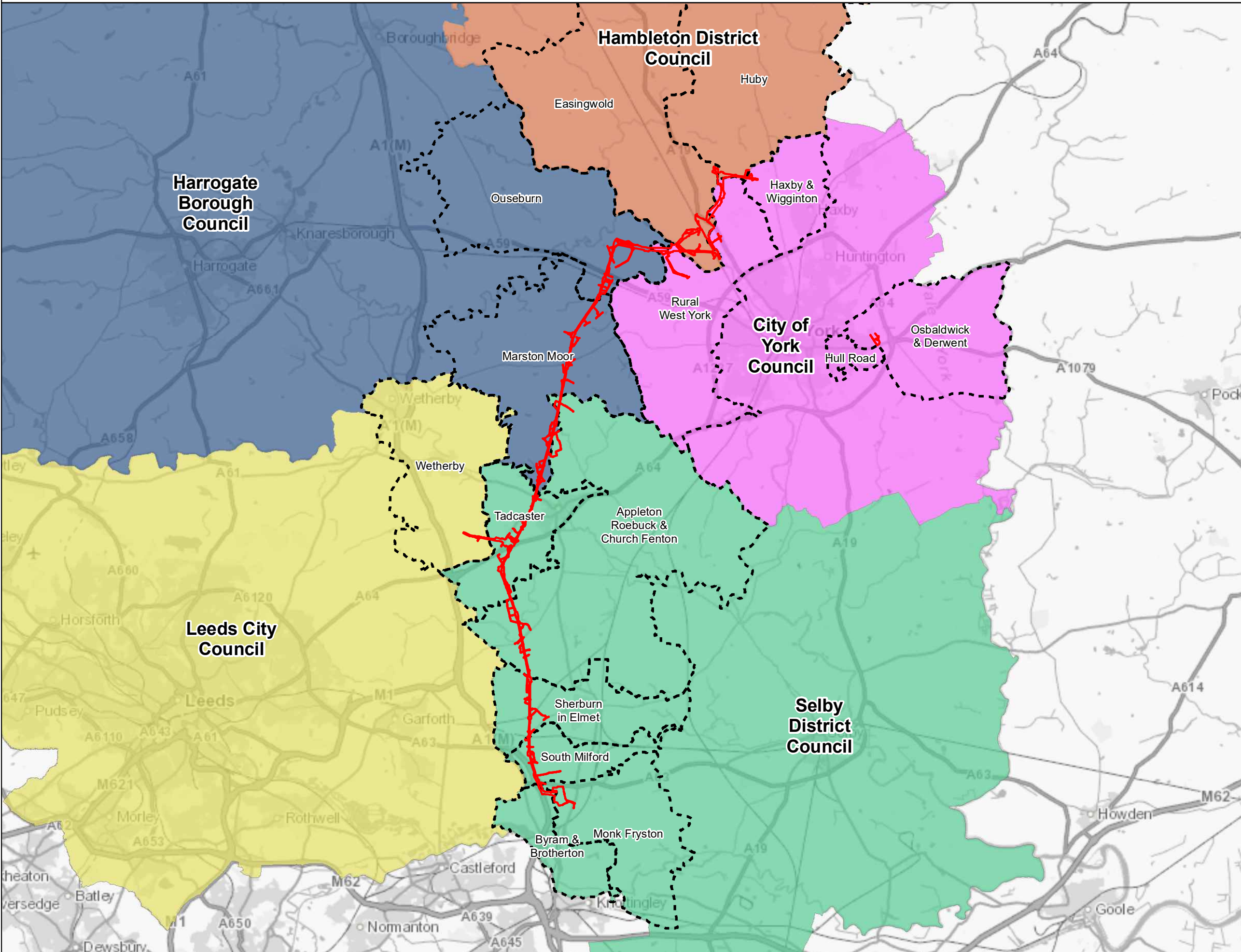
5.4.15, ES CHAPTER 15,
 HEALTH AND WELLBEING FIGURES
 FIGURE 15.1
 HEALTH AND WELLBEING
 STUDY AREAS



Figure Number: FIGURE 15.1

Drawing Reference: 806503-WOOD-0293

Scale	Sheet Size	Sheet	Issue
1:180,000	A3	SHEET 1 OF 1	A

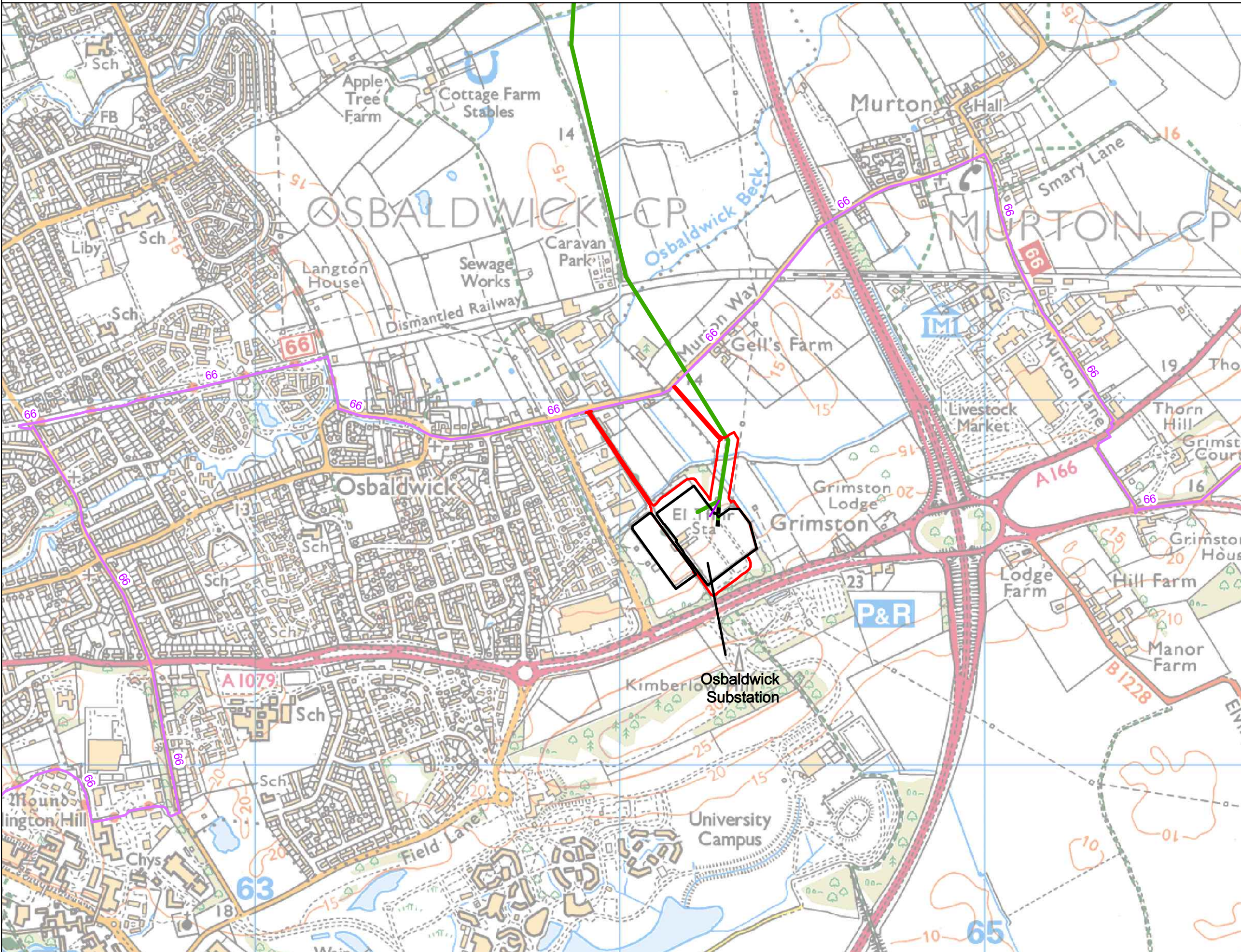




National Grid (Yorkshire Green Energy Enablement Project) Order
 5.4.15, ES Chapter 15, Health and wellbeing Figures
 Figure 15.2 Open spaces and physical activity

Legend


- Order Limits
- Indicative New Overhead Line
- National Cycle Network
- Existing Overhead Line - Not Affected
- Existing Overhead Line - To be Dismantled
- Existing Substation



Notes
 This drawing is scaled at paper size A3, therefore any prints taken at smaller sizes will affect accuracy of the measurement units and should not be scaled against.



Coordinate System: British National Grid
 Sheet X Centroid Coordinate: 484,017.19 Sheet Y Centroid Coordinate: 451,786.86



BACKGROUND MAPPING INFORMATION HAS BEEN REPRODUCED FROM THE ORDNANCE SURVEY BY PERMISSION OF ORDNANCE SURVEY OF THE CONTROLLER OF HER MAJESTY'S STATIONERY OFFICE. © CROWN COPYRIGHT ORDNANCE SURVEY, NATIONAL GRID ELECTRICITY - 100024241, NATIONAL GRID GAS - 100024886.

Issue	Date	Remarks	Drawn	Checked	Approved
A	1 Nov 2022	For DCO Submission	BERNB	DIMMR	CHADC

Title
 5.4.15, ES CHAPTER 15,
 HEALTH AND WELLBEING FIGURES
 FIGURE 15.2
 OPEN SPACES AND
 PHYSICAL ACTIVITY



Figure Number
 FIGURE 15.2

Drawing Reference
 806503-WOOD-0294

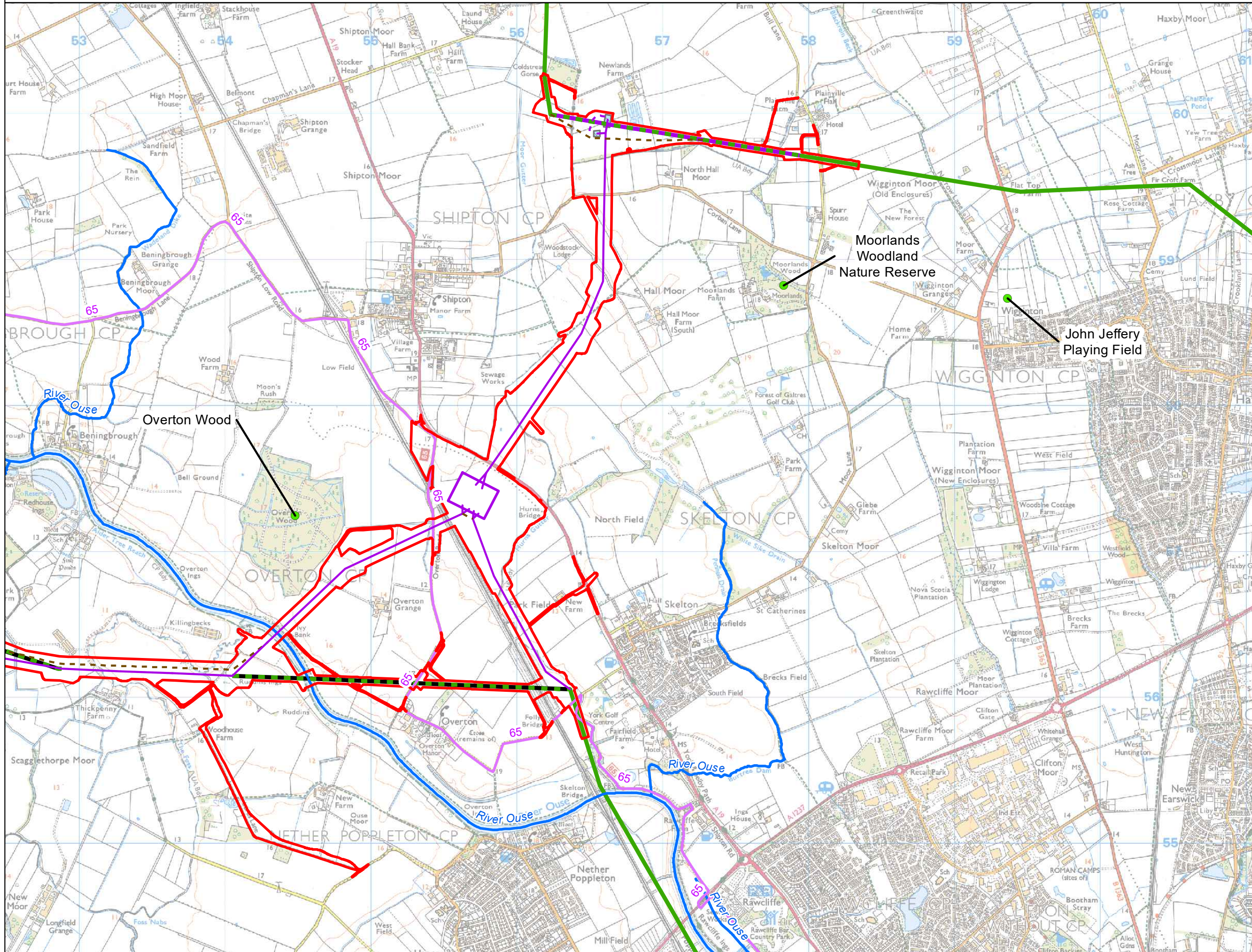
Scale	Sheet Size	Sheet	Issue
1:10,000	A3	SHEET 1 OF 7	A



National Grid (Yorkshire Green Energy Enablement Project) Order
 5.4.15, ES Chapter 15, Health and wellbeing Figures
 Figure 15.2 Open spaces and physical activity

Legend

- Order Limits
- Indicative New Overhead Line
- New Build Underground Cable
- Temporary Overhead Line
- National Cycle Network
- Water Framework Directive Watercourse
- Existing Overhead Line - Not Affected
- Existing Overhead Line - To be Reconductored
- Existing Overhead Line - To be Dismantled
- Indicative CSEC area
- Open Spaces and Woodland
- Proposed Substation



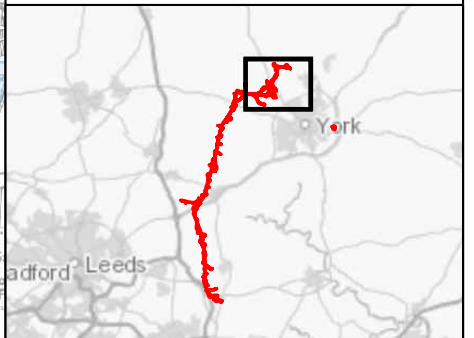
Overton Wood

Moorlands
Woodland
Nature Reserve


John Jeffery
Playing Field

Notes

This drawing is scaled at paper size A3, therefore any prints taken at smaller sizes will affect accuracy of the measurement units and should not be scaled against.



Coordinate System: British National Grid
 Sheet X Centroid Coordinate: 456,772.33 Sheet Y Centroid Coordinate: 457,501.86



BACKGROUND MAPPING INFORMATION HAS BEEN REPRODUCED FROM THE ORDNANCE SURVEY BY PERMISSION OF ORDNANCE SURVEY OF THE CONTROLLER OF HER MAJESTY'S STATIONERY OFFICE. © CROWN COPYRIGHT ORDNANCE SURVEY. NATIONAL GRID ELECTRICITY - 100024241. NATIONAL GRID GAS - 100024886.

Issue	Date	Remarks	Drawn	Checked	Approved
A	1 Nov 2022	For DCO Submission	BERNB	DIMMR	CHADC

**5.4.15, ES CHAPTER 15,
 HEALTH AND WELLBEING FIGURES
 FIGURE 15.2
 OPEN SPACES AND
 PHYSICAL ACTIVITY**



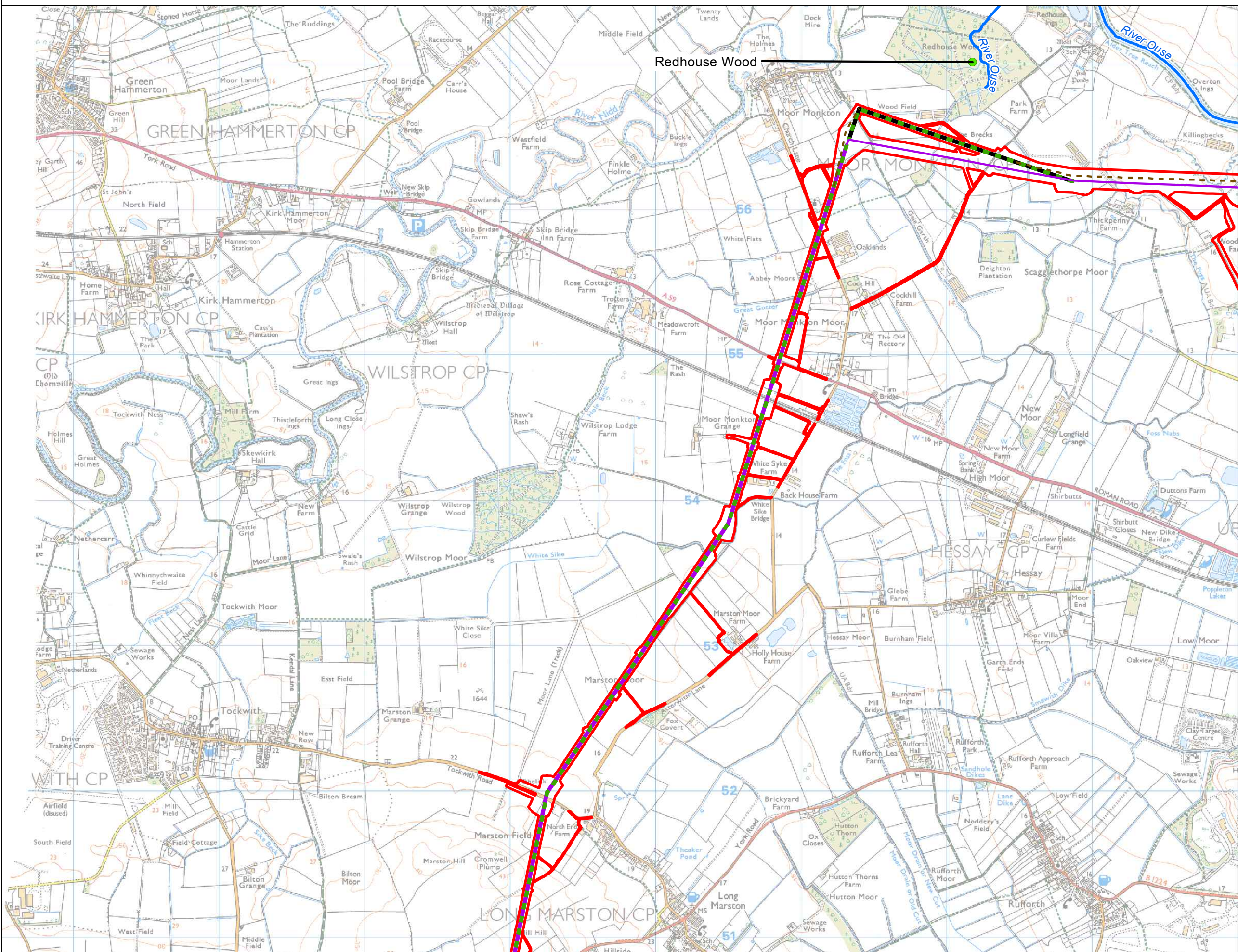
Figure Number	FIGURE 15.2		
Drawing Reference	806503-WOOD-0294		
Scale	Sheet Size	Sheet	Issue
1:25,000	A3	SHEET 2 OF 7	A



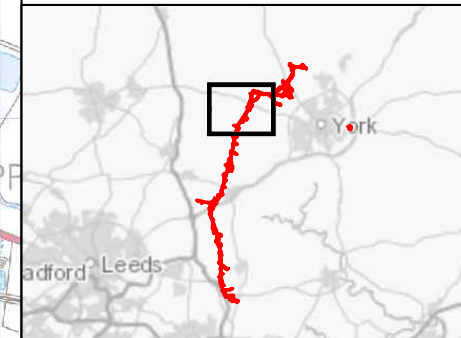
National Grid (Yorkshire Green Energy Enablement Project) Order
 5.4.15, ES Chapter 15, Health and wellbeing Figures
 Figure 15.2 Open spaces and physical activity

Legend


- Order Limits
- Indicative New Overhead Line
- Temporary Overhead Line
- Water Framework Directive Watercourse
- Existing Overhead Line - To be Reconstructed
- Existing Overhead Line - To be Dismantled
- Open Spaces and Woodland



Notes
 This drawing is scaled at paper size A3, therefore any prints taken at smaller sizes will affect accuracy of the measurement units and should not be scaled against.



Coordinate System: British National Grid
 Sheet X Centroid Coordinate: 449,787.32 Sheet Y Centroid Coordinate: 454,141.65



BACKGROUND MAPPING INFORMATION HAS BEEN REPRODUCED FROM THE ORDNANCE SURVEY BY PERMISSION OF ORDNANCE SURVEY OF THE CONTROLLER OF HER MAJESTY'S STATIONERY OFFICE. © CROWN COPYRIGHT ORDNANCE SURVEY. NATIONAL GRID ELECTRICITY - 100024241. NATIONAL GRID GAS - 100024886.

Issue	Date	Remarks	Drawn	Checked	Approved
A	1 Nov 2022	For DCO Submission	BERNB	DIMMR	CHADC

Title
 5.4.15, ES CHAPTER 15,
 HEALTH AND WELLBEING FIGURES
 FIGURE 15.2
 OPEN SPACES AND
 PHYSICAL ACTIVITY



Figure Number
 FIGURE 15.2

Drawing Reference
 806503-WOOD-0294

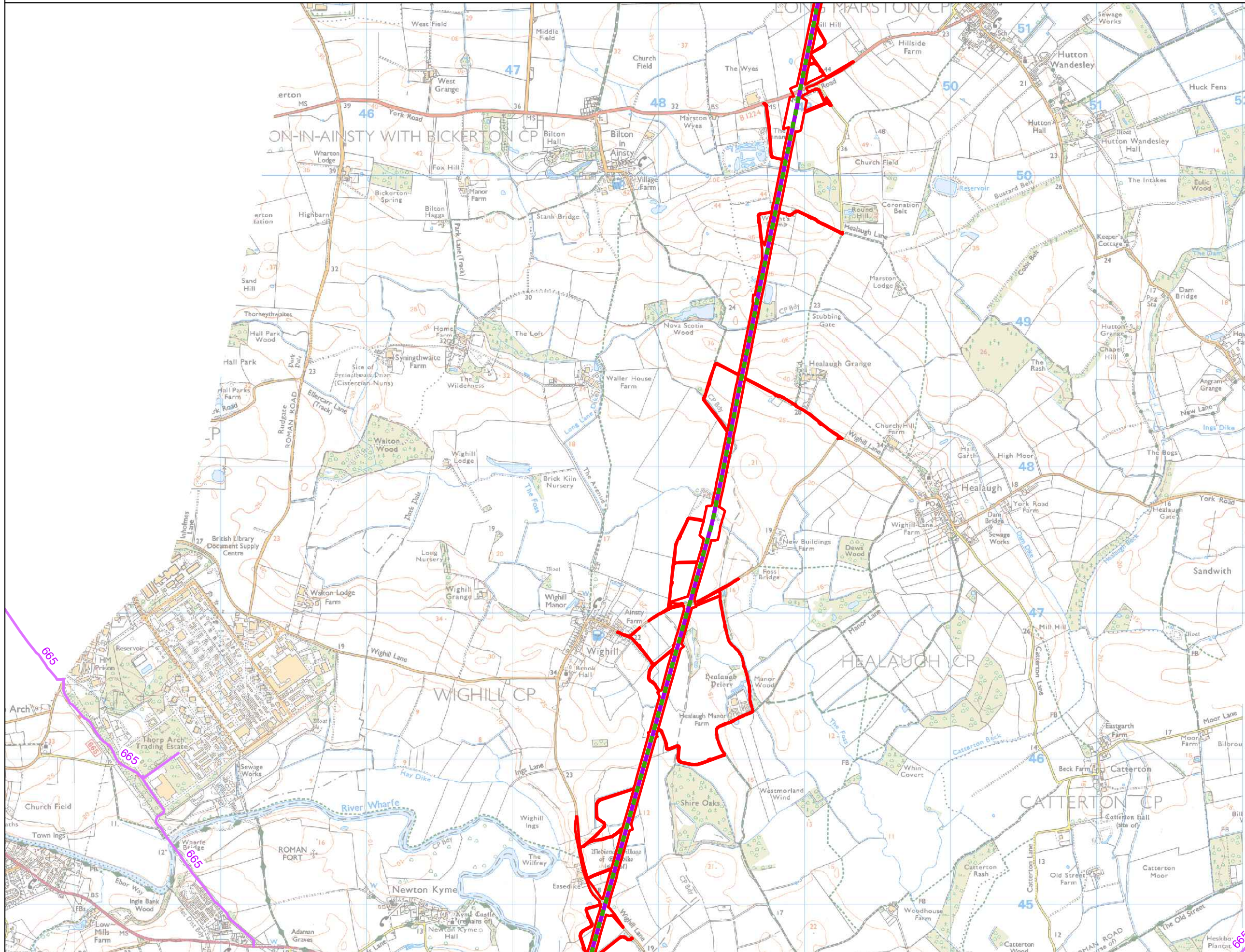
Scale	Sheet Size	Sheet	Issue
1:25,000	A3	SHEET 3 OF 7	A



National Grid (Yorkshire Green Energy Enablement Project) Order
 5.4.15, ES Chapter 15, Health and wellbeing Figures
 Figure 15.2 Open spaces and physical activity

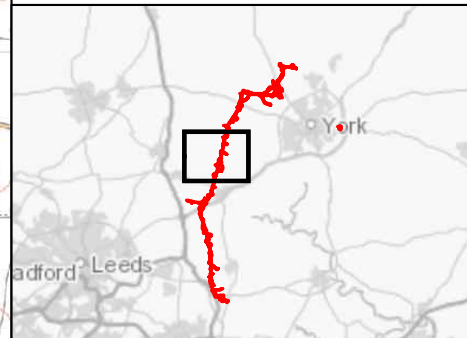
Legend

- Order Limits
- National Cycle Network
- Existing Overhead Line - To be Reconstructed




Notes

This drawing is scaled at paper size A3, therefore any prints taken at smaller sizes will affect accuracy of the measurement units and should not be scaled against.



Coordinate System: British National Grid
 Sheet X Centroid Coordinate: 447,802.94 Sheet Y Centroid Coordinate: 447,923.93



BACKGROUND MAPPING INFORMATION HAS BEEN REPRODUCED FROM THE ORDNANCE SURVEY BY PERMISSION OF ORDNANCE SURVEY OF THE CONTROLLER OF HER MAJESTY'S STATIONERY OFFICE. © CROWN COPYRIGHT ORDNANCE SURVEY. NATIONAL GRID ELECTRICITY - 100024241. NATIONAL GRID GAS - 100024886.

A	1 Nov 2022	For DCO Submission	BERNB	DIMMR	CHADC
Issue	Date	Remarks	Drawn	Checked	Approved

Title

5.4.15, ES CHAPTER 15,
 HEALTH AND WELLBEING FIGURES
 FIGURE 15.2
 OPEN SPACES AND
 PHYSICAL ACTIVITY



Figure Number
 FIGURE 15.2

Drawing Reference
 806503-WOOD-0294

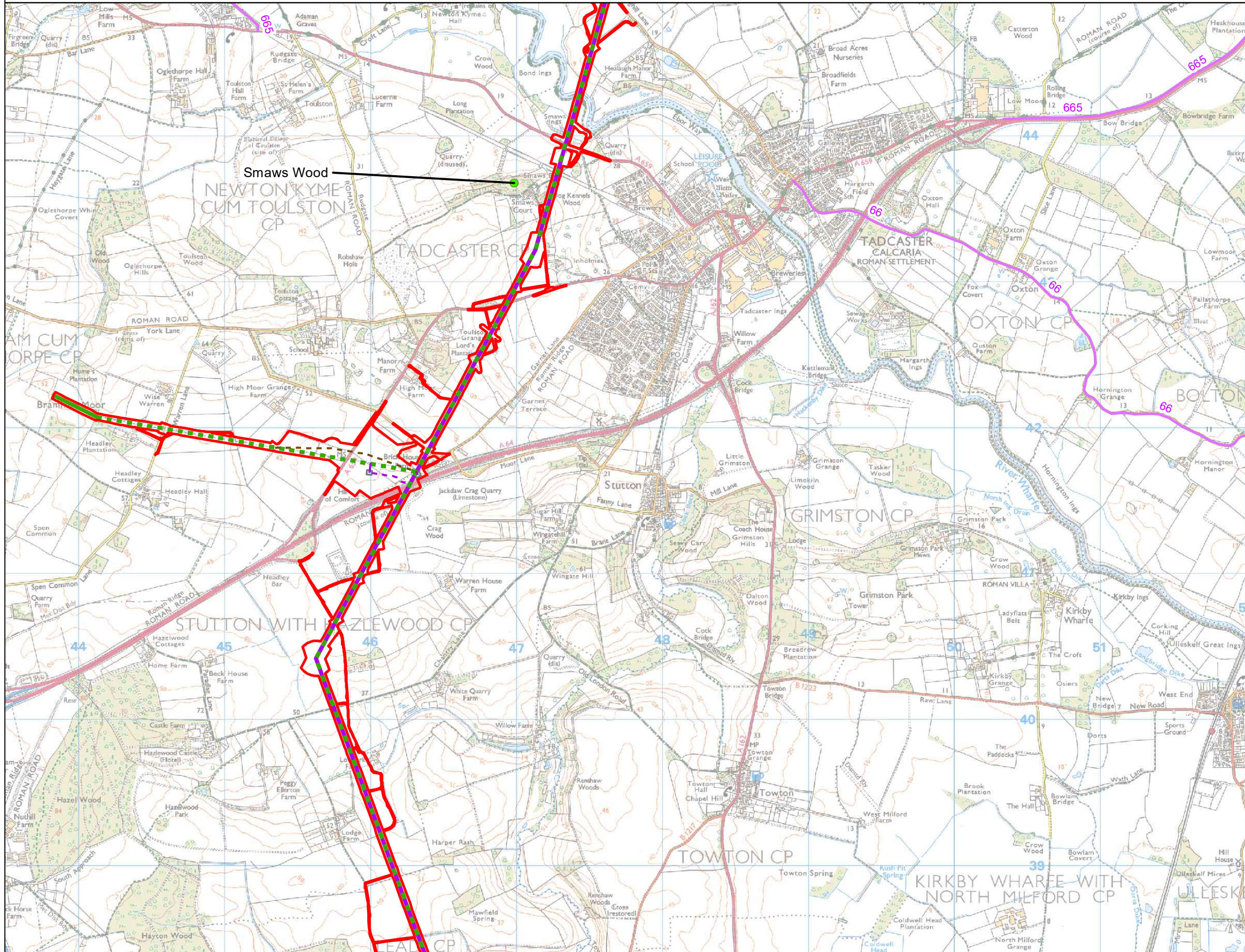
Scale 1:25,000	Sheet Size A3	Sheet SHEET 4 OF 7	Issue A
--------------------------	-------------------------	------------------------------	-------------------



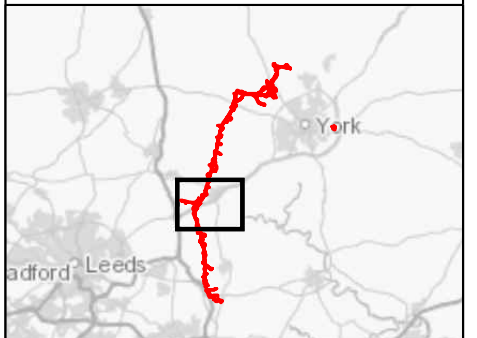
National Grid (Yorkshire Green Energy Enablement Project) Order
 5.4.15, ES Chapter 15, Health and wellbeing Figures
 Figure 15.2 Open spaces and physical activity

Legend


- Order Limits
- Indicative New Overhead Line
- New Build Underground Cable
- Temporary Overhead Line
- National Cycle Network
- Existing Overhead Line - Not Affected
- Existing Overhead Line - To be Modified
- Existing Overhead Line - To be Reconductored
- Indicative CSEC area
- Open Spaces and Woodland



Notes
 This drawing is scaled at paper size A3, therefore any prints taken at smaller sizes will affect accuracy of the measurement units and should not be scaled against.



Coordinate System: British National Grid
 Sheet X Centroid Coordinate: 447,776.48 Sheet Y Centroid Coordinate: 441,653.29



BACKGROUND MAPPING INFORMATION HAS BEEN REPRODUCED FROM THE ORDNANCE SURVEY BY PERMISSION OF ORDNANCE SURVEY OF THE CONTROLLER OF HER MAJESTY'S STATIONERY OFFICE. © CROWN COPYRIGHT ORDNANCE SURVEY. NATIONAL GRID ELECTRICITY - 100024241. NATIONAL GRID GAS - 100024886.

Issue	Date	Remarks	Drawn	Checked	Approved
A	1 Nov 2022	For DCO Submission	BERNB	DIMMR	CHADC

Title
 5.4.15, ES CHAPTER 15,
 HEALTH AND WELLBEING FIGURES
 FIGURE 15.2
 OPEN SPACES AND
 PHYSICAL ACTIVITY



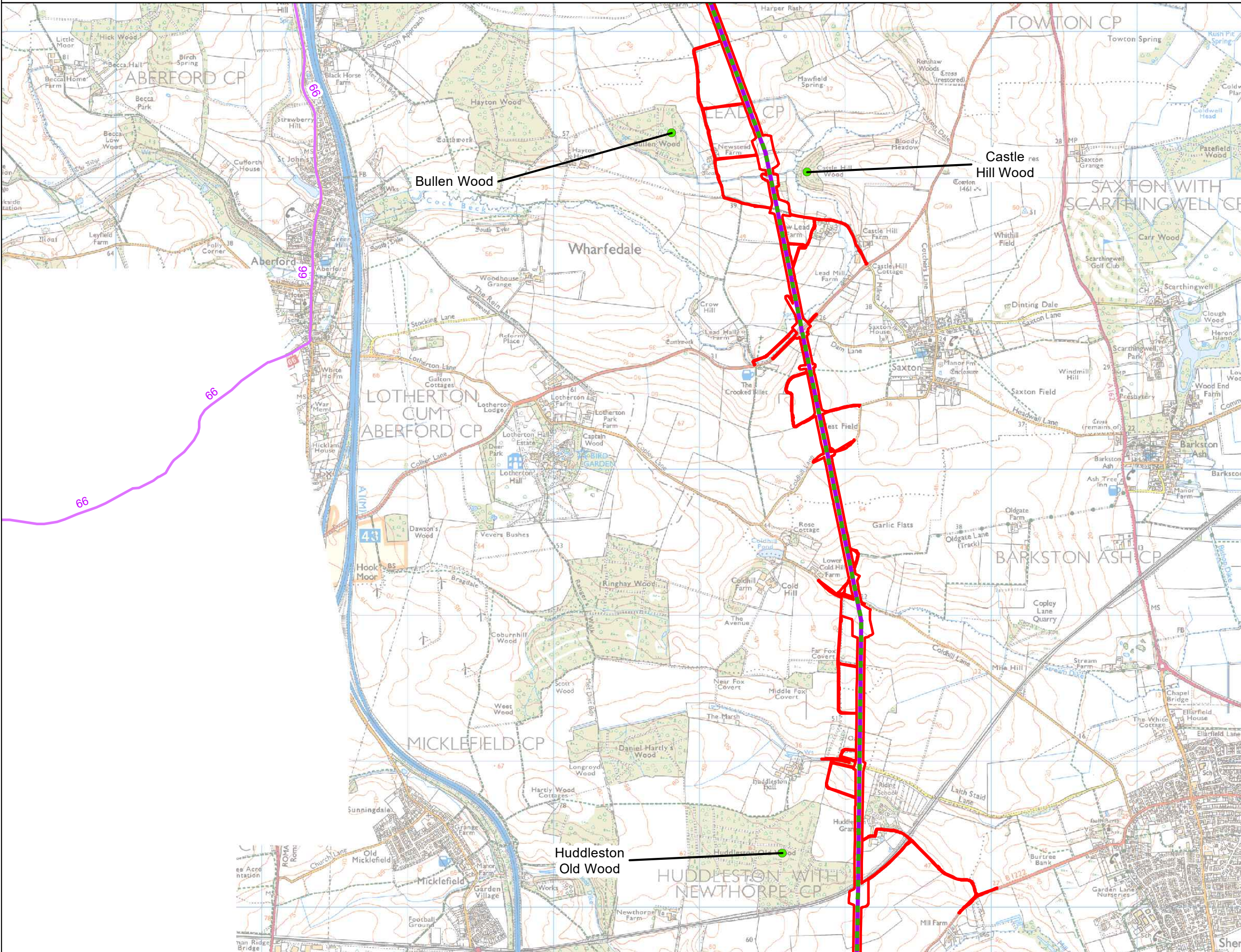
Figure Number	FIGURE 15.2		
Drawing Reference	806503-WOOD-0294		
Scale	Sheet Size	Sheet	Issue
1:25,000	A3	SHEET 5 OF 7	A



National Grid (Yorkshire Green Energy Enablement Project) Order
 5.4.15, ES Chapter 15, Health and wellbeing Figures
 Figure 15.2 Open spaces and physical activity

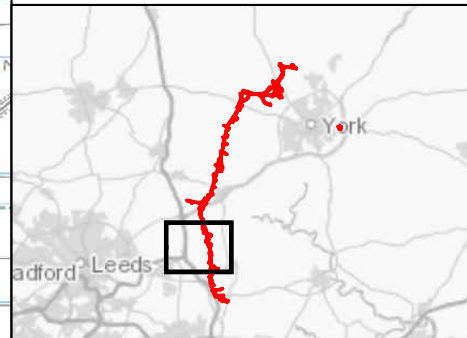
Legend

- Order Limits
- National Cycle Network
- Existing Overhead Line - To be Reconstructed
- Open Spaces and Woodland




Notes

This drawing is scaled at paper size A3, therefore any prints taken at smaller sizes will affect accuracy of the measurement units and should not be scaled against.



Coordinate System: British National Grid
 Sheet X Centroid Coordinate: 445,498.01 Sheet Y Centroid Coordinate: 435,939.29



BACKGROUND MAPPING INFORMATION HAS BEEN REPRODUCED FROM THE ORDNANCE SURVEY BY PERMISSION OF ORDNANCE SURVEY OF THE CONTROLLER OF HER MAJESTY'S STATIONERY OFFICE. © CROWN COPYRIGHT ORDNANCE SURVEY. NATIONAL GRID ELECTRICITY - 100024241. NATIONAL GRID GAS - 100024886.

Issue	Date	Remarks	Drawn	Checked	Approved
A	1 Nov 2022	For DCO Submission	BERNB	DIMMR	CHADC

Title
 5.4.15, ES CHAPTER 15,
 HEALTH AND WELLBEING FIGURES
 FIGURE 15.2
 OPEN SPACES AND
 PHYSICAL ACTIVITY



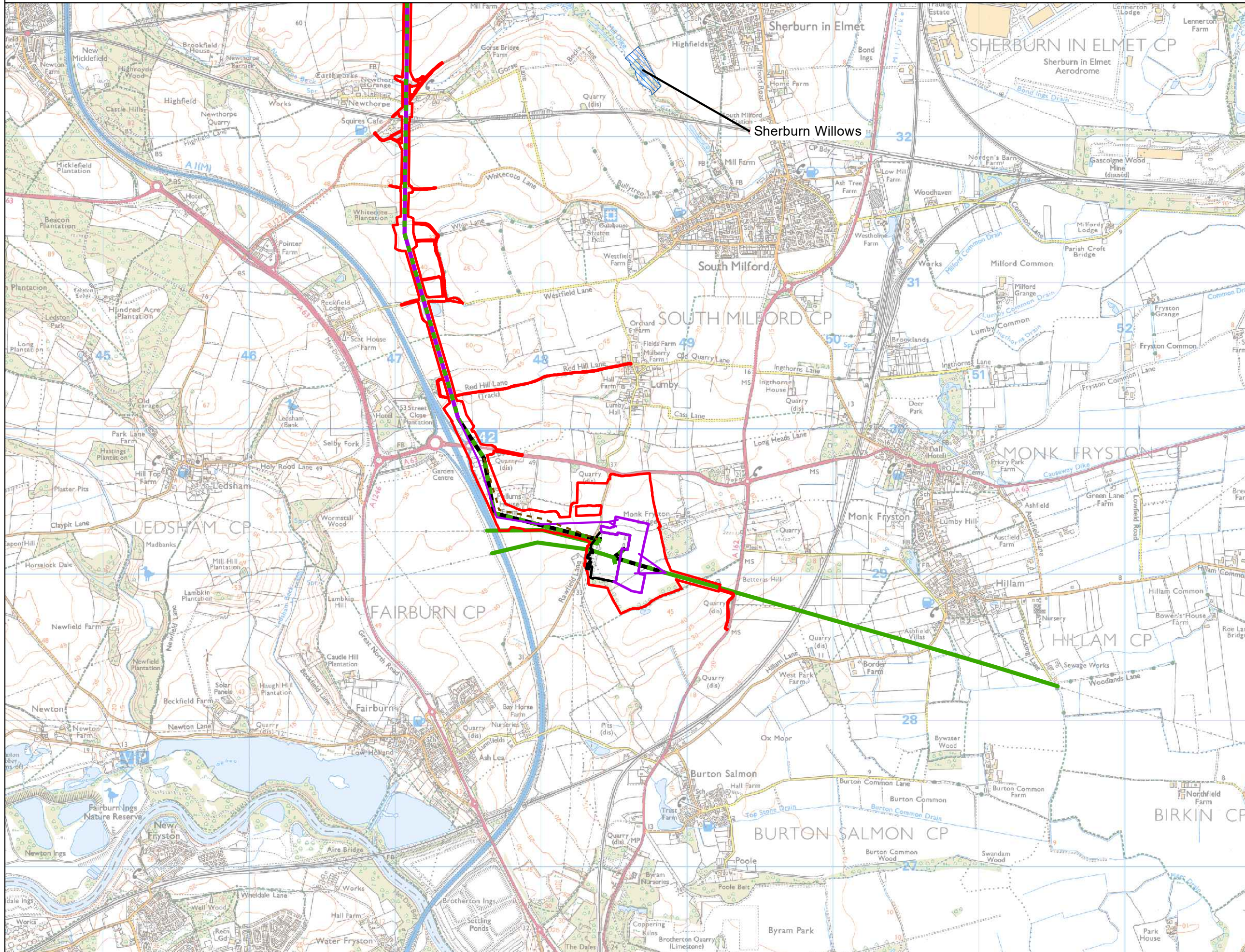
Figure Number	FIGURE 15.2		
Drawing Reference	806503-WOOD-0294		
Scale	Sheet Size	Sheet	Issue
1:25,000	A3	SHEET 6 OF 7	A



National Grid (Yorkshire Green Energy Enablement Project) Order
 5.4.15, ES Chapter 15, Health and wellbeing Figures
 Figure 15.2 Open spaces and physical activity

Legend

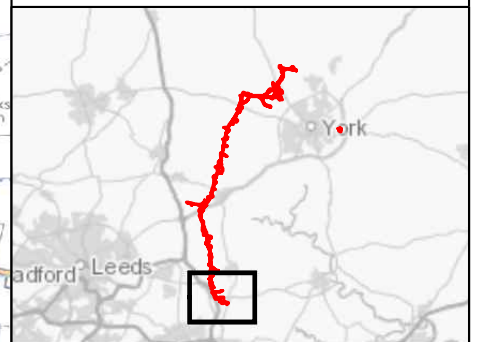
- Order Limits
- Indicative New Overhead Line
- Temporary Overhead Line
- Existing Overhead Line - Not Affected
- Existing Overhead Line - To be Reconductored
- Existing Overhead Line - To be Dismantled
- Yorkshire Wildlife Trust (YWT) Reserve
- Proposed Substation
- Existing Substation




Sherburn Willows

Notes

This drawing is scaled at paper size A3, therefore any prints taken at smaller sizes will affect accuracy of the measurement units and should not be scaled against.



Coordinate System: British National Grid
 Sheet X Centroid Coordinate: 448,609.01 Sheet Y Centroid Coordinate: 429,660.15



BACKGROUND MAPPING INFORMATION HAS BEEN REPRODUCED FROM THE ORDNANCE SURVEY BY PERMISSION OF ORDNANCE SURVEY OF THE CONTROLLER OF HER MAJESTY'S STATIONERY OFFICE. © CROWN COPYRIGHT ORDNANCE SURVEY. NATIONAL GRID ELECTRICITY - 100024241. NATIONAL GRID GAS - 100024886.

A	1 Nov 2022	For DCO Submission	BERNB	DIMMR	CHADC
Issue	Date	Remarks	Drawn	Checked	Approved

Title

5.4.15, ES CHAPTER 15,
 HEALTH AND WELLBEING FIGURES
 FIGURE 15.2
 OPEN SPACES AND
 PHYSICAL ACTIVITY



Figure Number	FIGURE 15.2		
Drawing Reference	806503-WOOD-0294		
Scale	Sheet Size	Sheet	Issue
1:25,000	A3	SHEET 7 OF 7	A

National Grid plc
National Grid House,
Warwick Technology Park,
Gallows Hill, Warwick.
CV34 6DA United Kingdom

Registered in England and Wales
No. 4031152

